

Graham Mt. via Turner Hollow Rd 252-3

Vly Pond from Quaker Clearing

7/30/88 with Bill Rudget Patti Duff.

| Location | P | Δp | Δe | e | Time | |
|----------|---------|------------|------------|-----------|---------|-------------------------------|
| A | 29.69 | | | 2220' | ca 9:15 | Quaker Clearing 2200' |
| B | 29.54 | | | 2370' | 10:37 | Cabin; leave Beaverkill |
| C | ↑ 29.44 | 0 | 0 | 2470' | | Road Jc. N of Vly Pond. |
| D | 29.23 | 0.21 | 192 | 2662' | | fir |
| E | 29.25 | 0.19 | 173 | 2643' | | Camp |
| F | 28.91 | 0.53 | 483 | 2953' | | 1st ledge |
| G | 28.77 | 0.67 | 611 | 3081' | | Enter Kingston Gould's land |
| H | 28.60 | 0.84 | 766 | 3240' (C) | 12:10 | Col betw Schoolhouse & Graham |
| I | 28.34 | 1.10 | 1003 | 3473' (F) | | 1st fir visible on Graham Rd. |
| J | ↓ 27.91 | 1.53 | 1398 | 3868' (N) | 12:55 | Graham Summit |
| K | 28.48 | | | 3320' | 2:55 | Trail Jc to Balsam Lake Mt. |
| L | 28.91 | 0.17 | 230 | 2910' | 3:35 | Lower Jc from lean-to |
| M | 28.97 | 0.11 | 149 | 2829' | e.p 124 | stumps |
| N | 29.08 | 0 | 200' | 2680' | | ASH, stumps, field just below |
| O | 29.28 | | | 2540' | | Trail Head. |
| A | 29.60 | | | 2220' | 4:15 | Quaker Clearing |

$$\frac{1398'}{153''} = 0.912$$

$$\frac{230'}{0.17} = 135 \uparrow$$

Soil Depth: Gully in Graham Mt. Rd. at (I) = 3473': 1 foot of till to ledge.

TREES:

(2)

Hemlock: Along road E of (A) + W of Black Brook; on flat at (D); (E);
below (D) to 30' along road + dominant at bridge 2360'; (B);

Fir: in 4 localities between (A) + (B);

1st (near Black Brook): several trees 6" x 25'

2nd (W of No. 10) 2 trees

3rd: (E of No. 10) 2 trees, all 6" x 25'.

4th: E of Dog Hollow) ± 6 trees, scattered.

at (D) 2662', all 4" to 6", 20' to 30', no saplings
at (E);

first observed on ascending Graham at (I) = 3473'.

firs (4 trees) N of (A).

No repro. On well-
drained site, deep-
tilled, with N. hollows
& Hemlock. Not
Swampy, not Tedyg.

252A

OST: Aconitum area

CARP: " "

ASH: seedling ^{of tree} at Aconitum area; (C); (E); (N)

SORB: (I)

SUB: Forest Tent Caterpillar just below (L), above (M).

SHRUBS:

JR TRISTE: Aconitum

JR LAC: "

CORYLUS: "

LONCERA: "

JR G: "

VA = E of Dog Hollow; below (G); below (O).

AMEL: big plant with big power as at (A) on Woodpecker Ridge hike; at (B).

SCORNUS ALT: dead at (D)

J ILEX MONT: below (G)

SAMB PUB: in fruit (L)

SAMB CAN: in flower highest dry at field edge above (O).

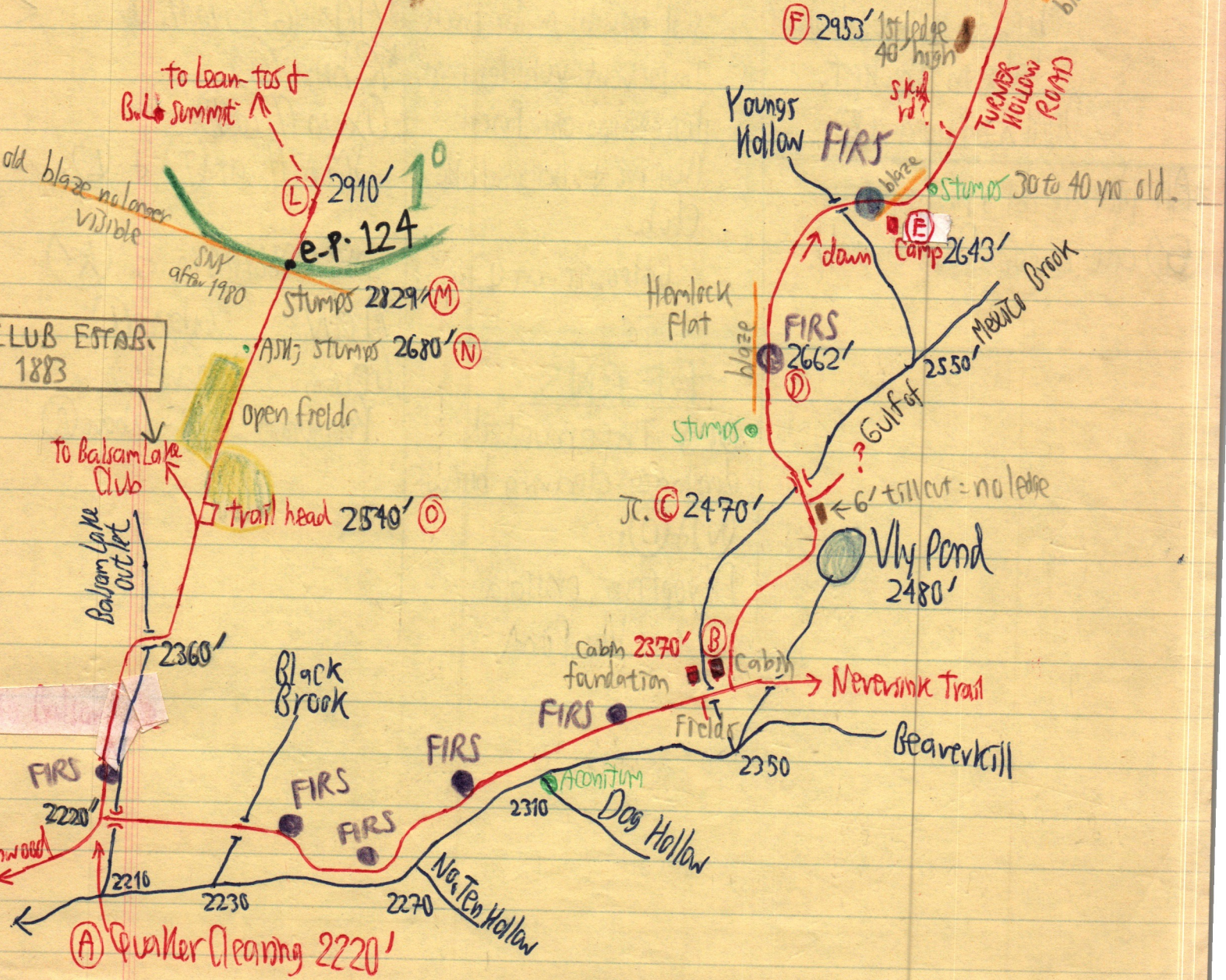
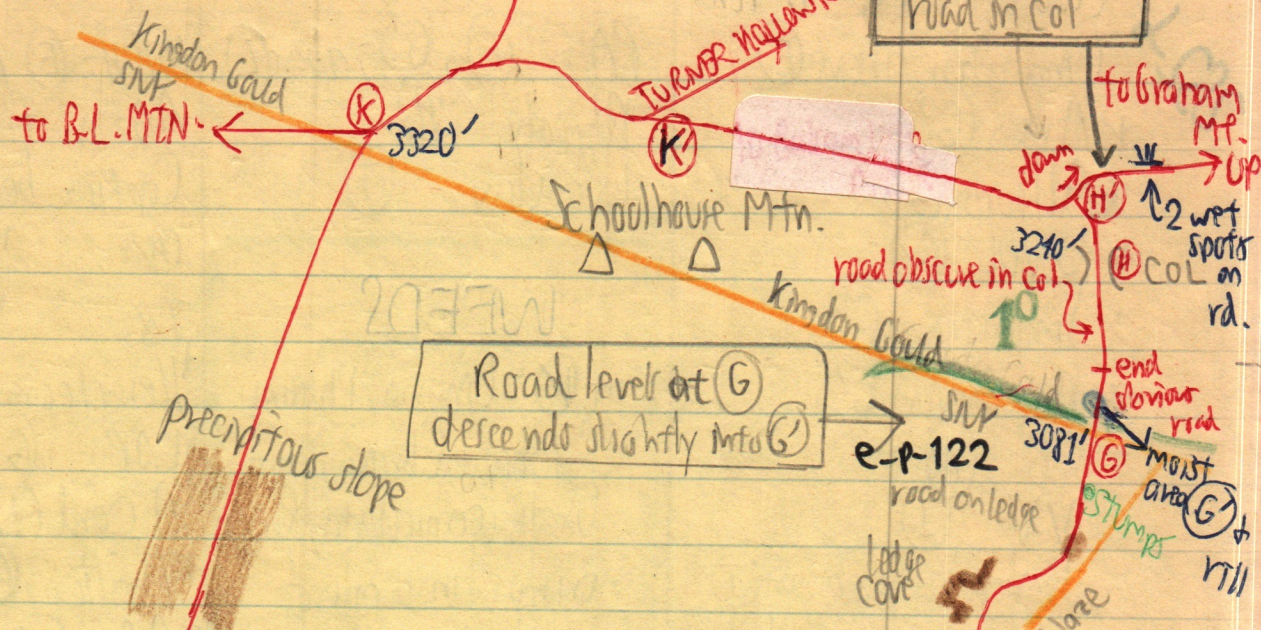
AMEL BART (J) ✓

SPIRAEA TOM (J)

252-5

To MILL BROOK RD.

lowest point on road in col



4 MONOCOTS

Calamagrostis at Vly Pond.

Cinnabum above (E)

* Aris (G)

* Allium (G)

* Uvul (G)

* Smilacina (G)

* Polygonatum (G)

CB (H)

VV (I)

Smilax herbacea at (J)

between Summit & Lookout ledge in thicket.

Deris hirsuta (I)

* All plants at spring site

(G) are under Sub B only.

FERNS & CO.

PA: (F), (G), above (L)

Polypody (H)

Lycoclav. (J)

WEEDS

at (K): Linaria, Phleum, Pastinaca, Chrysanthemum, Oxalis corniculata, Rumex crispus in a pile of soil brought in by truck to prevent vehicles from descending onto forest Preserve & Balsam Lake Club.

Galeopsis at (L).

DICOT HERBS

Mitch: (E), (G)

AA: in flower bud above (E)

Coptis: below (G); below (O)

Ox: " " ; below (O)

TB: " "

* Heracleum: (G), above (L).

* LAR: (G)

* A cord (!) (G)

* Thalic (G)

* AA: (G); in fl. (I)

* Rhisp (G)

Ox in fl. at (H)

SM in fl. at (I) & (L).

IMP PALLIDAM fl. (K)

Adn: above (L)

Geum: above (L)

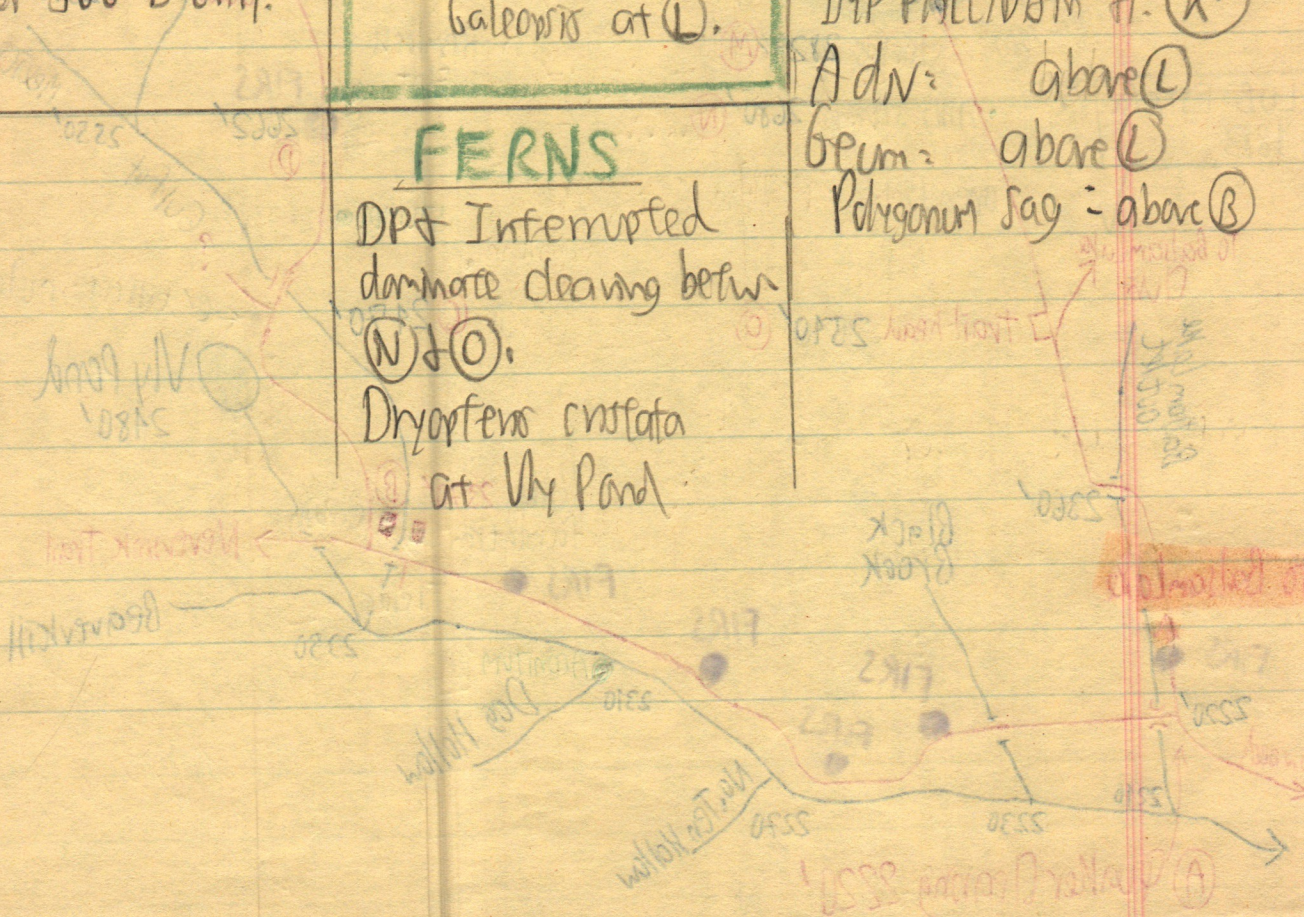
Polygonum sag: above (B)

FERNS

DPT & Interrupted dominate clearing between (N) & (O).

Dryopteris cristata

at Vly Pond.



5. Turner Hollow Road

The Turner Hollow Rd. is displaced by at least $\frac{1}{2}$ mile along the Graham Mt. Rd.. The north segment of the Turner Hollow Road has an obvious junc. with the Graham Mt. Rd.. The south segment is obscure in the col & the junc. is hard to locate; The best way to find the old south segment junction (while traveling east toward Graham Mtn. from Balsam Lake Mtn.) is to look for a distinct downgrade on the ^{Graham Mt.} road as it turns from E to NE & back to E again. The junc. is about at the middle of the downgrade while the road is heading NE. If the junc. is overshot, one soon reaches two small wet spots in the road just before it begins its ascent up Graham Mt.

The elevational difference between (H) in the col and (W) on the Graham Mt. Rd. is about 15 feet.

First Growth:

On ascent up the old Turner Hollow Rd. from Vly Pond, stumps end at 3081 (G) along the south blaze of Kingsdon Gould's property. Gould's land is first growth in the Schoolhouse - Graham col from his south boundary (G) to the Graham Mtn. Road, at (H).

On descent on the State track trail, first growth begins at (K) on State Land & ends at (M), the pre-1980 boundary between SNK and Balsam Lake Club at 2829'. Since 1980, SNK owns much of the Balsam Lake Club former lands except a small tract around the south end of the Lake.

6.

Aconitum site:

2527

A YB stump along the $\text{Q}^{\text{N?}}$ side of the Beaverville Rd marks the short bushwhack down to the Beaverville. Follow the Kill and its overflow channel & continue S until the Dog Hollow stream is reached. Aconitum is on the N bank of the Dog Hollow stream within 200 to 300 ft or so above its confluence with the Beaverville. The full distance from the Road to Aconitum is barely 0.2 mile.

FERN & CO.

PA

LL

Cyst frag

MONOCOTS

MC

Aris

Allium

Sturt

DICOT HERBS

OX

R. nisp

ADIV

AN

Heracleum

Chrysosplenium

Tussilago

IMP

Aster pun

LAP

EUP

GAL

Thalic

Tiar

S lat

Hyper perf

Ranunc. recur.

Circ

Chelone

Manarda didyma

Aconitum

Clematis

WOODY PLANTS

RG

Ash seedling & tree

R. tree

R. lac

CARP

Corylus

Lonicera

SUB DOM

PB


B

Unknown herbs on flood channel of Beaverville:

Ranunculus, possibly septentrionalis or bulbosus (?); lvs. compound-trifoliate on a long (20cm)

petiole. Leaflets 5 to 8 cm long, lobed & toothed. Stems long & decumbent along edge of brook in flood channel.

Fruits 1/8" diameter, flat, blunt, in an umbel-like cluster:



leaflet:



} photos.